
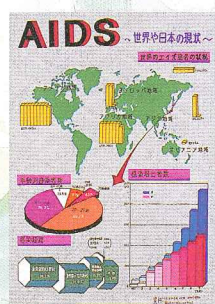
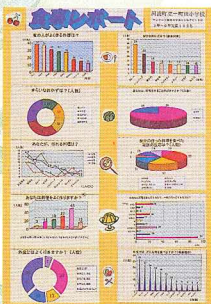

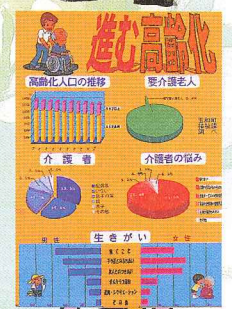

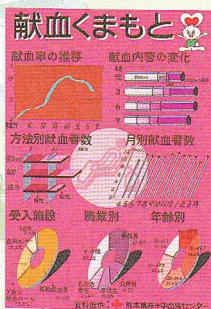
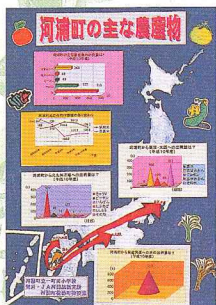
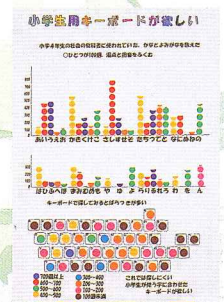
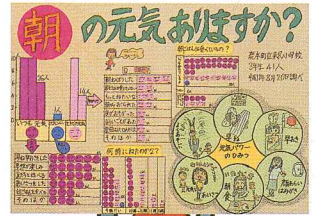



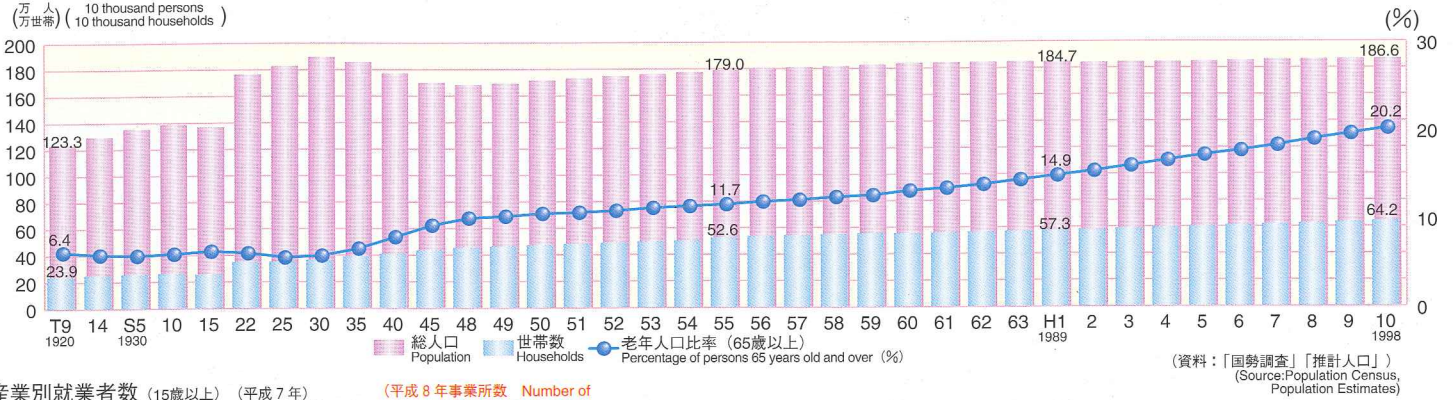
いまくまもとは...

2000 熊本のすがた KUMAMOTO NOW

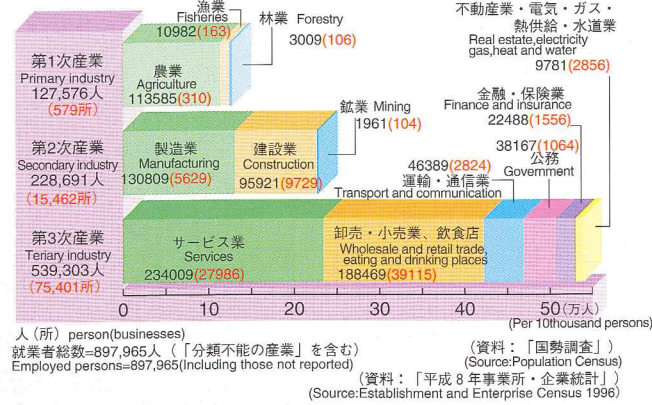


人口 Population

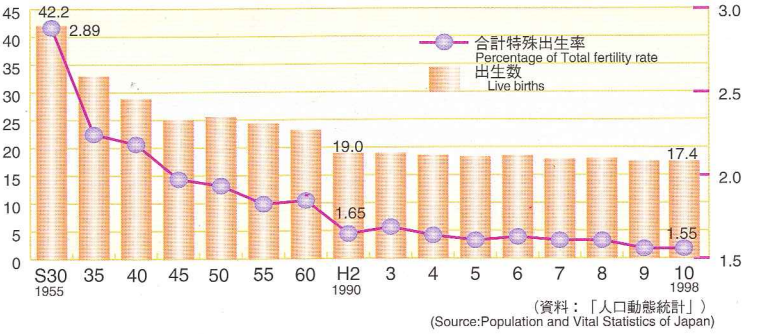
●人口・世帯数の推移 (各年10月1日現在)
Population and households (As of October 1st of the year stated)



●産業別就業者数 (15歳以上) (平成7年)
Persons employed by industry (15 years old and over)(1995)

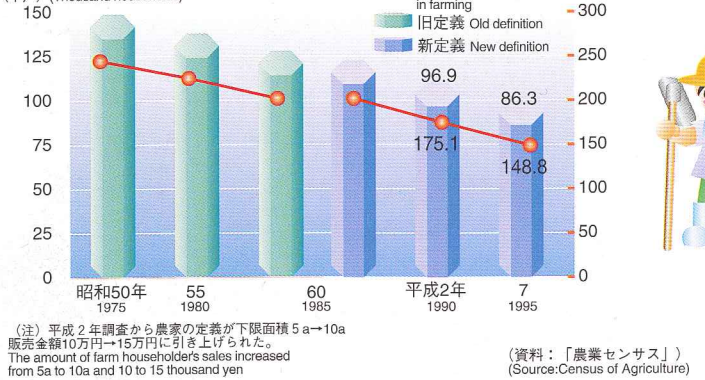


●出生数及び合計特殊出生率の推移
Live births and Percentage of Total fertility rate

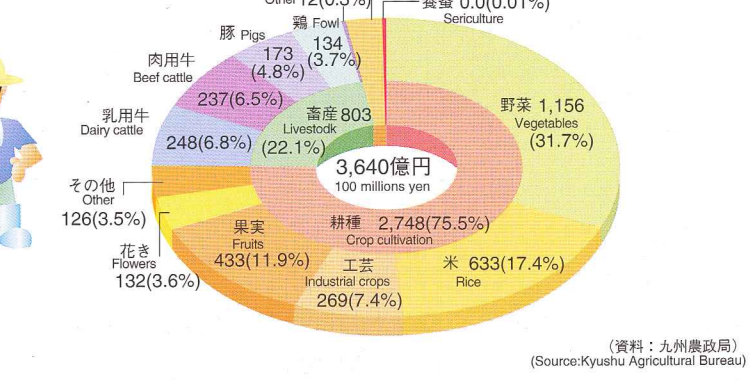


農・林・水産業 Agriculture, Forestry and Fisheries

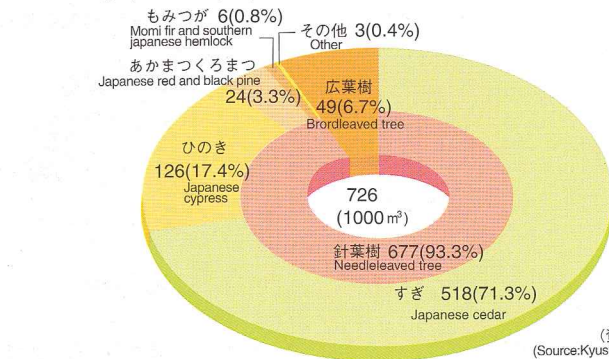
●農家数の推移 Farm households



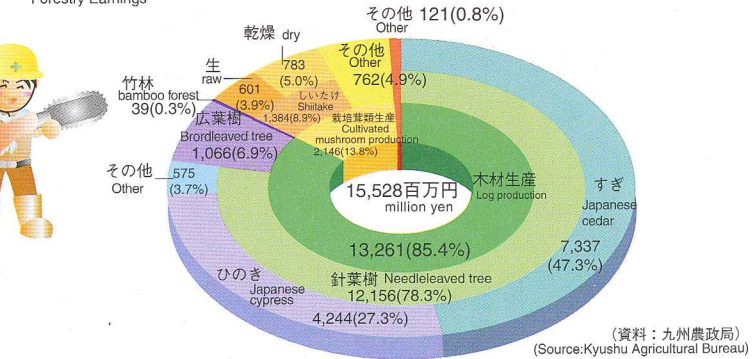
●農業粗生産額 (平成10年)
Gross agricultural output(1998)




●樹種別素材生産量 (平成10年)
Production of logs by kind of tree(1998)



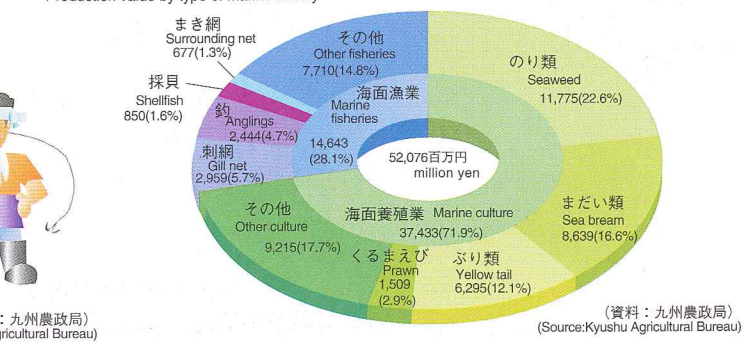
●生産林業所得
Forestry Earnings



●海面主要魚種別漁獲量
Quantity of fish caught

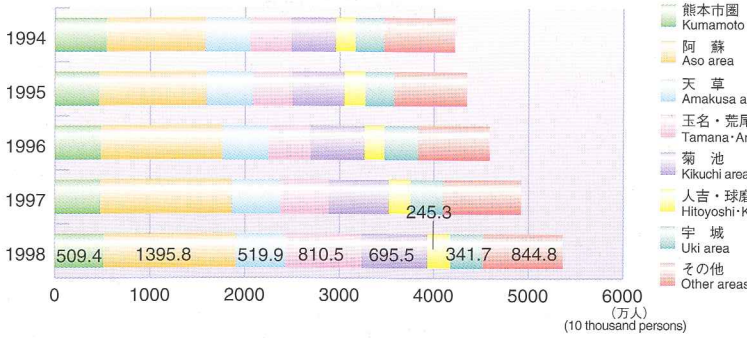


●漁業種類別生産額
Production value by type of marine fishery

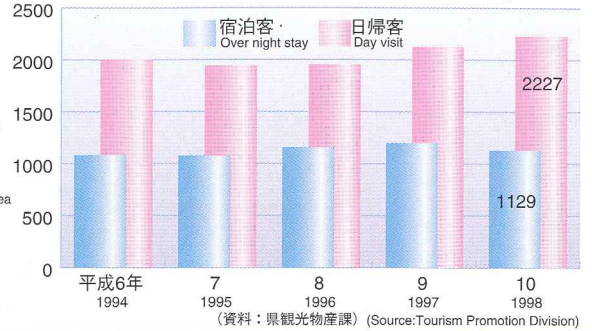


観光 Tourism

●地域別観光客数の推移 No. of tourists by region

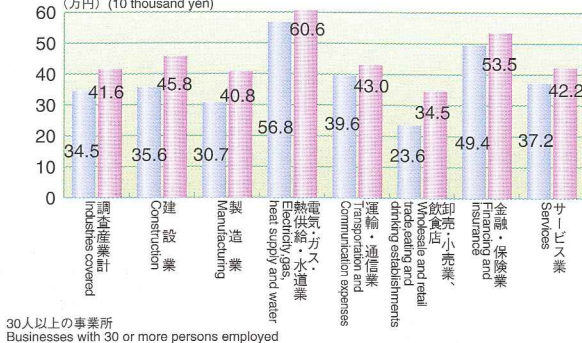


●観光消費額の推移 Tourist expenditures within the prefecture (億円) (100 million yen)

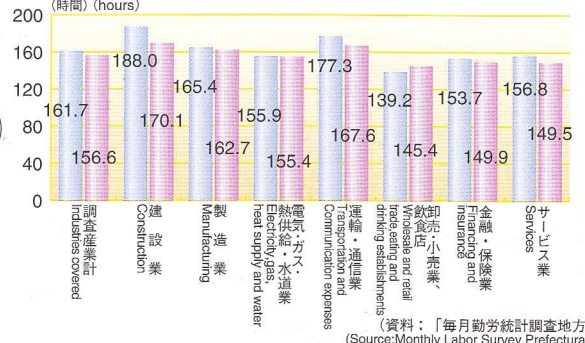


労働 Labor

●産業別常用労働者1人平均月間現金給与総額 (平成10年平均) Monthly cash earnings per regular employee by industry (1998 Average) (万円) (10 thousand yen)

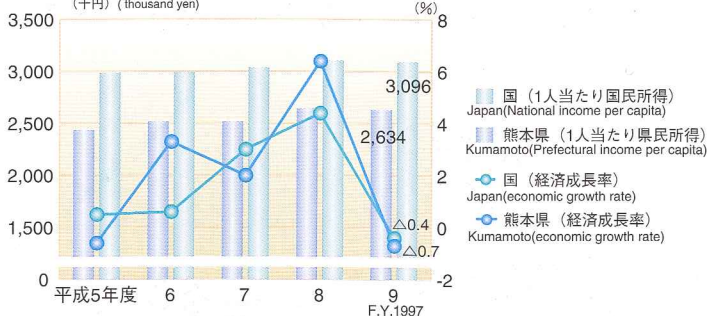


●産業別常用労働者1人平均月間総実労働時間数 (平成10年平均) Monthly hours and days worked per regular employee by industry (1998 Average) (時間) (hours)

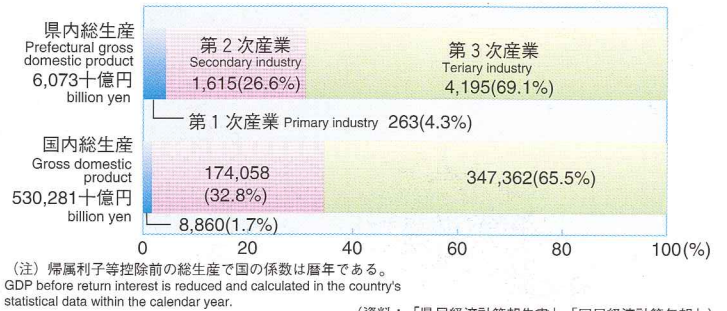


所得 Income

●1人当たり県(国)民所得と経済成長率(実質)の推移 Comparison of Prefectural and National income per capita and economic growth rate (千円) (thousand yen) (%)

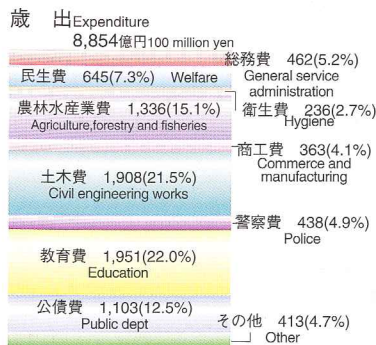


●国内総生産と県内総生産 (平成9年度) Comparison of prefectural gross domestic product and gross domestic product (F.Y.1997)

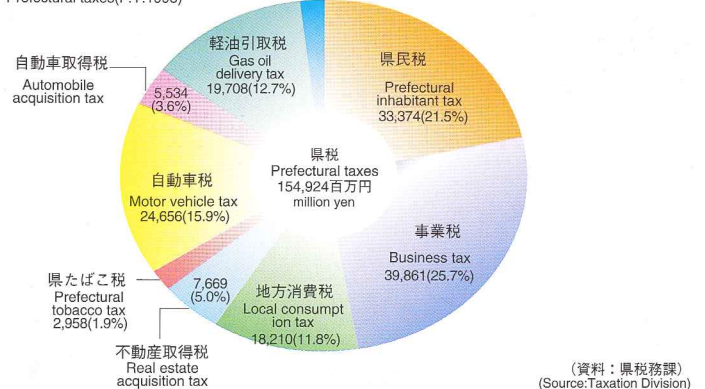


財政 Public Finance

●県普通会計決算額 (平成10年度) Data on Prefectural accounts (F.Y.1998)

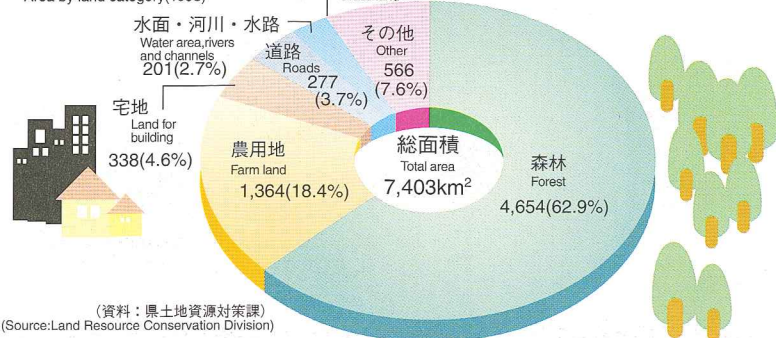


●県税 (平成10年度) Prefectural taxes (F.Y.1998)



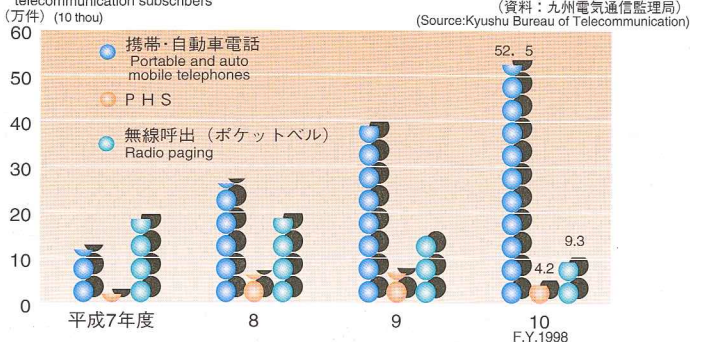
土地 Land

●土地利用面積 (平成10年) Area by land category (1998)



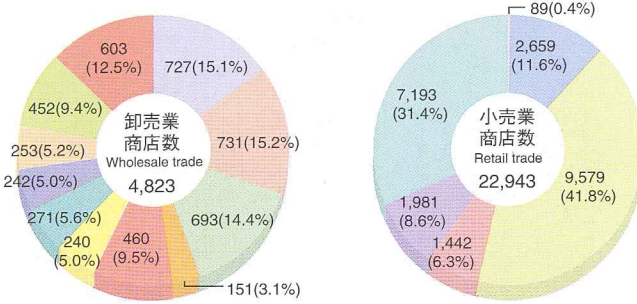
通信 Communications

●電気通信加入数 telecommunication subscribers (万件) (10 thou)

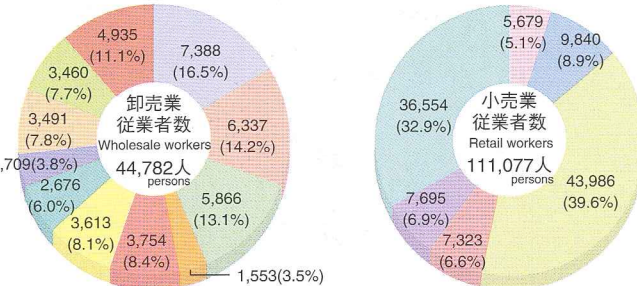


商業 Domestic Trade

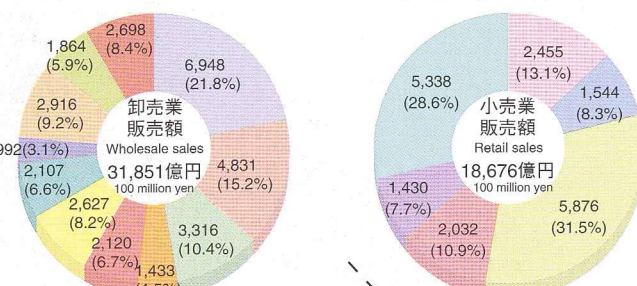
● 産業分類別商店数 (平成9年) Number of establishments by industry(1997)



● 産業分類別従業者数 (平成9年) Number of employees by industry(1997)



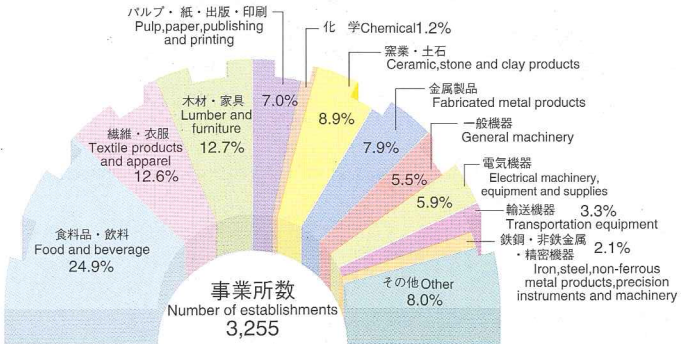
● 産業分類別年間販売額 (平成9年) Total sales during the year by industry(1997)



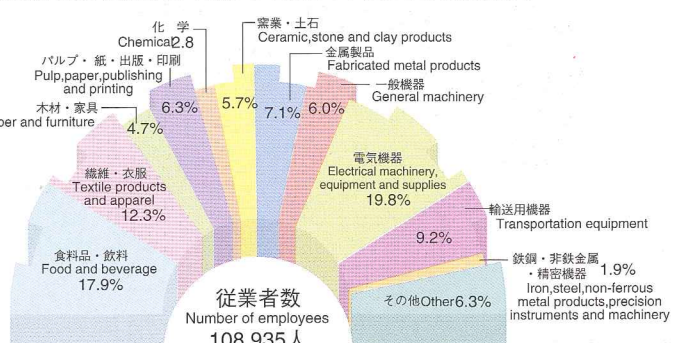
(注) 飲食店を除く (Excludes eating and drinking establishments) (資料: 「商業統計調査」) (Source: Census of Commerce)

工業 Manufacturing

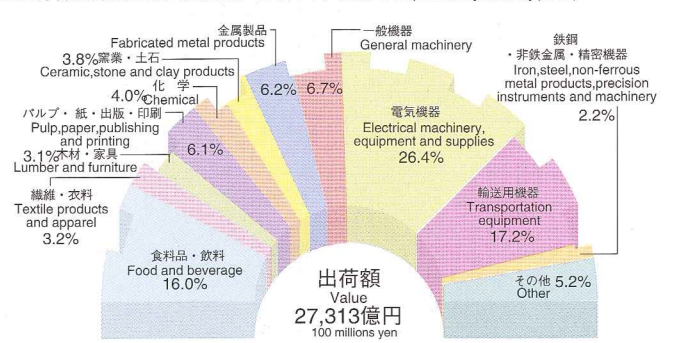
● 産業分類別事業所数 (平成9年) Number of establishments by industry(1997)



● 産業分類別従業者数 (平成9年) Number of employees by industry(1997)



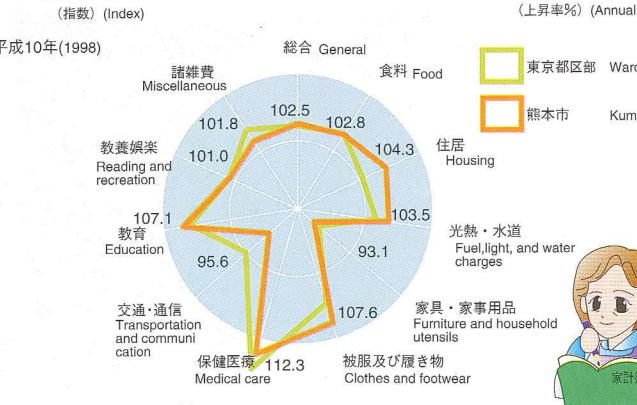
● 産業分類別製造品出荷額等 (平成9年) Value of shipments by industry(1997)



(注) 4人以上の事業所 (Businesses with 4 or more persons employed) (資料: 「工業統計調査」) (Source: Census of Manufacturers)

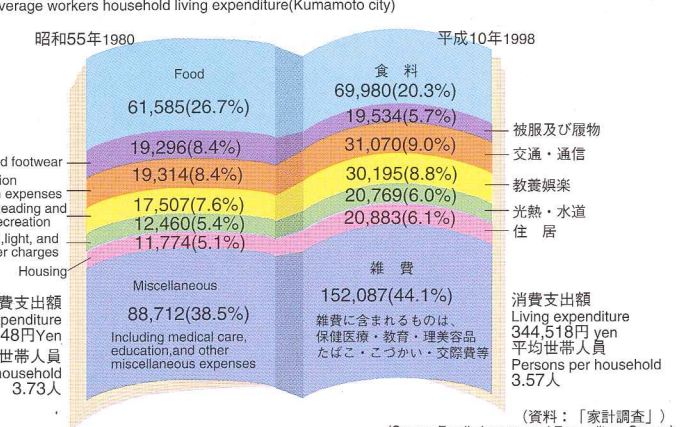
生活 Standard of Living

● 消費者物価指数 (平成7年=100) Consumer price index(1995=100)



(資料: 「消費者物価指数」) (Source: Consumer price index)

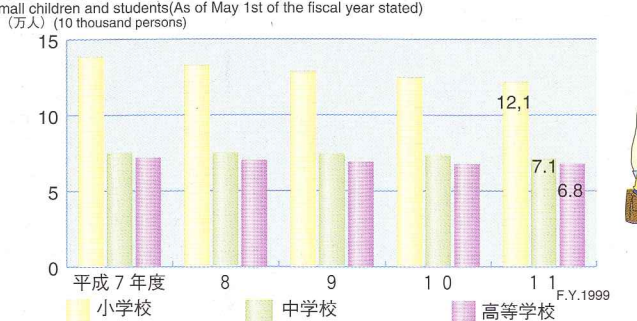
● 家計消費支出 (熊本県労働者世帯1ヶ月平均) Average workers household living expenditure(Kumamoto city)



(資料: 「家計調査」) (Source: Family Income and Expenditure Survey)

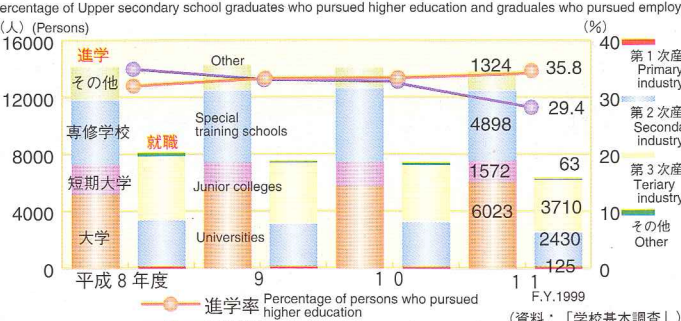
教育 Education

● 児童・生徒数の推移 (各年度5月1日現在) small children and students(As of May 1st of the fiscal year stated)



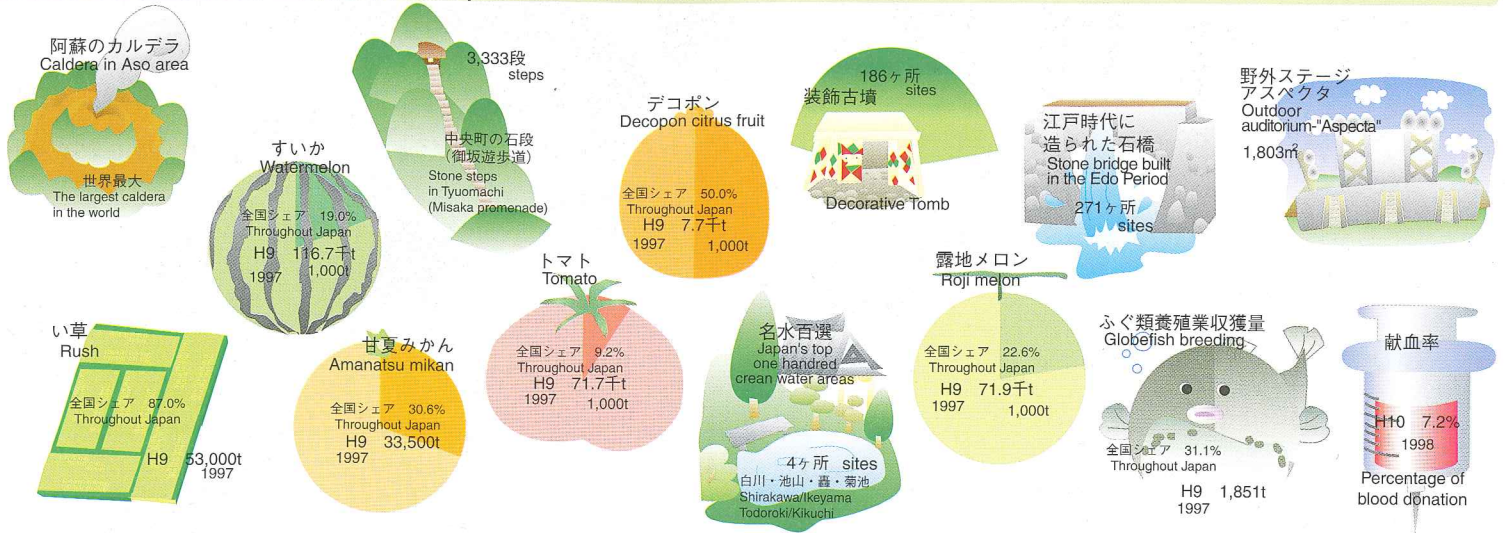
(資料: 「学校基本調査」) (Source: School Basic Survey)

● 高等学校卒業者の進学者数 (率) 及び就職者数 (率) Percentage of upper secondary school graduates who pursued higher education and graduates who pursued employment



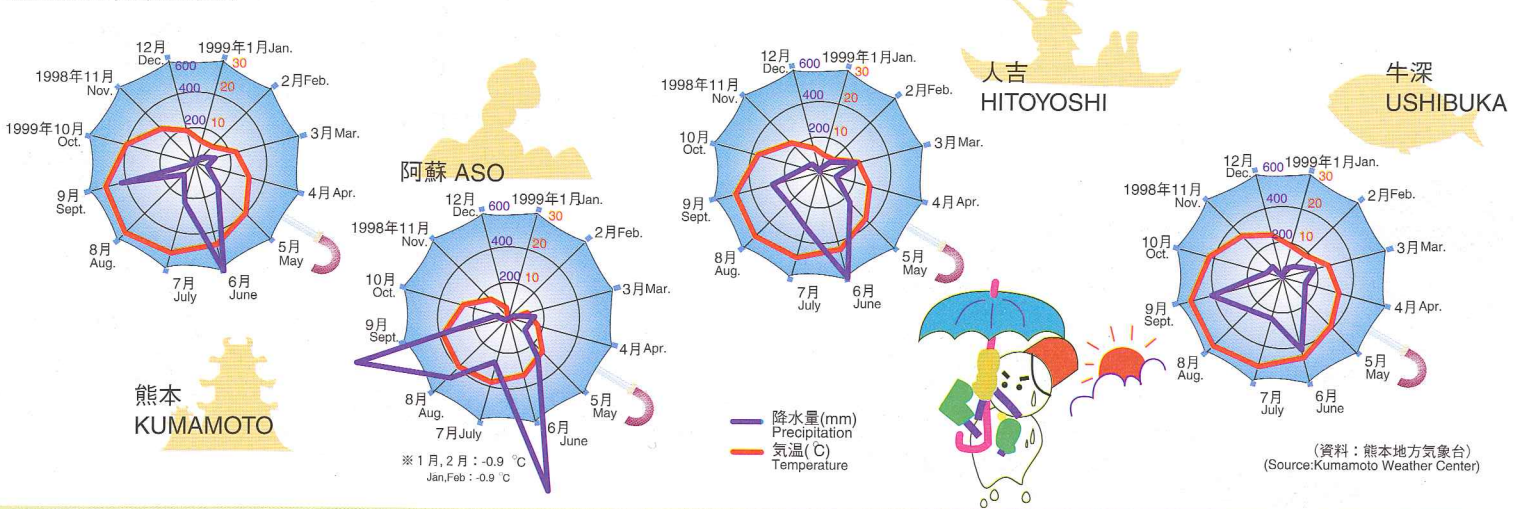
(資料: 「学校基本調査」) (Source: School Basic Survey)

くまもとの日本一 NO.1 of Japan in KUMAMOTO



気象 Climate

平均気温と降水量 (平成11年)
Temperature and precipitation (1999)




くまもとの1日 One day in KUMAMOTO



市町村勢一覽 Data by municipal area

市町村	土地 面積 Area	人口と世帯数 Population and households		農 業 Agriculture				商 業 Domestic trade			工 業 Manufacturing			児童生徒数 Enrollments		財 政 Public finance		Region City,town,village
		世帯数 Households	人口 Population	農家数 Farm households	農業就業人口 population engaged in farming	経営耕地面積 Area of Operating Cultivated Land	農業粗生産額 Gross agricultural output	商店数 Number of stores	従業者数 Number of employees	年間販売額 Value of annual sales	事業所数 Number of businesses	従業者数 Number of employees	製造品出荷額等 Value of shipments	小学校 Elementary school	中学校 Lower secondary school	歳入決算額 Revenue	歳出決算額 Expenditure	
熊 本 県	7,402.59	648,438	1,864,808	86,315	148,751	9,907.673	36,400	27,766	155,859	505,269.786	3,255	108,935	273,125.498	121,316	70,720	830,630	795,837	Kumamoto_prefecture
市 計	1,512.77	410,848	1,099,027	25,127	44,202	2,489,841	10,336	17,511	110,366	405,907.406	1,593	48,007	121,015.725	70,723	40,900	414,496	400,183	All_cities
市 熊 本 市	266.31	661,619	1,864,808	6,857	13,538	778,116	3,386	10,018	77,392	314,976.213	704	20,263	61,097.113	42,260	24,269	237,506	230,226	Kumamoto_city
市 八 景 市	146.71	34,905	106,969	3,243	7,690	414,489	2,393	1,866	10,185	30,326.192	226	7,873	21,218.892	6,920	3,979	37,554	36,067	Yatsushiro_city
市 八 景 市	210.55	14,236	38,909	2,184	1,447	141,242	355	755	4,197	9,759.271	104	2,198	2,312.277	2,606	1,491	15,998	15,215	Hitosyoshi_city
市 八 景 市	57.15	19,612	50,796	1,273	2,091	101,139	362	736	3,610	6,372.858	85	2,633	3,066.027	3,173	2,001	19,174	18,831	Arao_city
市 八 景 市	182.61	11,631	31,574	1,447	1,961	68,303	287	508	2,513	5,197.512	66	2,769	10,865.569	2,046	1,236	16,218	15,442	Minamata_city
市 八 景 市	91.29	14,805	45,649	2,644	3,725	233,398	861	972	3,692	12,794.712	74	3,253	7,694.851	2,906	2,025	17,837	17,157	Tamana_city
市 八 景 市	144.69	14,646	41,042	1,968	2,909	111,295	278	430	1,530	2,980.795	74	1,451	3,451.870	2,906	1,564	16,668	15,930	Hondo_city
市 八 景 市	87.02	11,405	33,005	1,639	3,043	5,407.155	861	543	3,865	4,025.544	58	2,318	3,006.998	1,896	1,074	12,089	11,056	Yamaga_city
市 八 景 市	89.72	7,191	18,784	800	1,094	40,370	134	430	1,530	2,980.795	74	1,451	3,451.870	2,906	1,564	16,668	15,930	Hondo_city
市 八 景 市	182.60	8,814	27,762	1,849	3,250	226,297	74	480	2,529	4,025.544	58	2,318	3,006.998	1,896	1,074	12,089	11,056	Yamaga_city
市 八 景 市	-74.12	11,453	36,916	1,799	2,717	169,949	636	473	2,778	6,292.069	71	2,458	5,761.119	2,616	1,402	16,718	15,970	Uto_city
郡 計	5,889.82	237,590	765,781	61,188	104,549	7,417,832	26,064	10,255	45,493	99,362.380	1,662	60,928	152,109.773	50,593	29,820	416,134	395,653	All_county
宇 土 郡	77.13	6,684	20,499	1,371	3,163	191,995	1,107	327	1,209	1,874.236	27	1,302	2,246.379	1,261	724	11,026	10,633	Uto_county
宇 土 郡	48.30	3,556	10,554	857	1,998	119,216	762	208	673	1,115.065	16	375	360.105	615	355	5,836	5,662	Misumi_town
宇 土 郡	28.83	3,128	9,945	514	1,165	72,779	345	119	536	759.171	11	927	1,886.274	646	369	5,190	4,971	Shiranuhi_town
下 城 郡	311.88	25,160	84,482	5,881	10,138	659,374	2,189	1,046	4,943	10,182.171	178	6,050	11,741.350	5,429	3,247	37,246	35,323	Shimomashiki_county
下 城 郡	36.88	5,749	19,507	1,129	1,915	140,079	489	223	1,052	2,410.954	16	983	1,879.618	1,242	772	6,179	5,616	Jonan_town
下 城 郡	19.59	2,246	8,094	693	1,150	87,223	209	89	518	256.208	16	219	273.976	426	248	3,516	3,301	Tomiai_town
下 城 郡	38.15	7,672	24,903	872	1,766	135,644	492	322	1,813	3,917.928	64	3,106	6,294.099	1,774	1,014	8,638	8,346	Matsubase_town
下 城 郡	41.69	4,011	13,780	1,061	2,212	135,217	517	173	823	1,736.765	29	751	778.292	494	299	6,365	6,045	Ogawa_town
下 城 郡	31.54	1,522	5,090	559	998	55,103	196	54	224	201.792	15	352	1,838.987	313	184	3,244	3,014	Toyono_village
下 城 郡	41.71	5,542	17,843	817	1,824	44,635	158	77	182	291.280	14	411	580.113	203	404	4,429	4,144	Chuo_town
下 城 郡	102.32	2,418	7,883	982	1,280	61,473	128	108	321	367.944	11	238	156.269	474	282	4,110	3,938	Tomochi_town
玉 置 郡	272.78	22,745	75,757	7,475	12,302	778,947	2,769	962	4,117	6,766.255	160	7,773	19,895.910	4,941	2,830	37,570	35,909	Tamana_county
玉 置 郡	22.81	4,491	14,658	1,084	1,454	97,174	294	149	797	1,531.893	33	1,327	2,489.682	891	609	5,026	4,725	Taimi_town
玉 置 郡	16.95	1,486	5,809	786	1,786	109,008	626	63	217	482.202	6	61	41.649	484	-	3,569	3,389	Yokoshima_town
玉 置 郡	21.48	941	7,000	1,064	2,444	168,204	537	116	473	887.945	4	200	318.357	477	288	3,932	3,862	Tensui_town
玉 置 郡	24.40	1,765	5,855	1,101	1,101	67,856	337	110	110	679.441	12	373	395.572	390	282	4,227	4,078	Gyokuto_town
玉 置 郡	38.27	2,006	6,748	772	1,017	57,366	168	110	435	492.545	15	422	650.742	418	265	4,575	4,339	Kikusui_town
玉 置 郡	60.48	1,636	5,677	935	1,508	95,099	342	156	709	186.871	15	422	650.742	418	265	4,575	4,339	Kikusui_town
玉 置 郡	68.96	3,645	11,946	2,008	3,475	116,075	345	180	376	805.279	36	1,481	2,332.607	750	428	5,079	5,026	Mikawa_town
玉 置 郡	19.43	5,875	18,064	732	984	59,063	120	220	990	1,700.079	43	3,200	11,894.850	1,135	767	5,961	5,857	Nankan_town
鹿 野 郡	278.46	17,185	58,158	5,323	9,873	604,044	3,094	707	3,735	10,317.726	133	5,406	9,978.686	3,918	2,365	28,212	26,773	Kamoto_county
鹿 野 郡	86.17	1,471	5,336	847	1,383	88,304	257	61	257	307.187	18	467	1,036.187	341	210	3,734	3,519	Kahoku_town
鹿 野 郡	77.38	2,191	7,636	1,214	1,765	122,167	519	74	232	213.219	13	232	115.691	297	237	9,195	5,013	Kikuo_town
鹿 野 郡	17.63	2,658	8,512	669	1,180	84,496	363	154	692	1,087.334	28	939	1,066.427	312	320	4,443	2,208	Kamoto_town
鹿 野 郡	31.47	1,465	5,297	719	1,480	94,453	448	30	78	114.159	10	291	501.581	315	315	3,354	3,096	Kao_town
鹿 野 郡	65.81	9,400	31,377	1,874	4,065	214,624	1,707	388	2,522	8,595.827	64	3,477	7,258.800	2,199	1,223	10,484	9,938	Ueki_town
菊 池 郡	283.89	40,849	130,811	4,852	9,671	891,151	4,332	1,205	7,416	20,607.849	248	16,649	68,498.973	9,529	5,352	47,722	44,496	Kikuchi_county
菊 池 郡	20.50	1,685	5,982	657	1,440	112,190	528	44	192	413.824	10	1,001	1,648.559	414	261	4,859	4,490	Shichijo_town
菊 池 郡	46.59	1,463	5,421	1,120	1,200	105,444	914	49	130	200.816	26	1,199	3,435.785	377	214	3,227	3,023	Kyokushi_village
菊 池 郡	39.09	9,054	27,750	1,207	2,084	205,554	751	334	2,130	4,573.598	87	6,514	37,429.867	2,120	1,167	10,140	9,756	Ozu_town
菊 池 郡	37.57	8,893	28,285	1,597	2,584	149,825	474	257	1,950	4,741.545	43	2,077	7,847.811	2,043	1,160	9,642	9,034	Kikuyo_town
菊 池 郡	28.89	6,944	22,231	1,104	1,597	117,608	647	167	1,076	3,063.037	37	1,440	6,340.174	1,568	914	6,961	6,203	Koshi_town
菊 池 郡	26.97	6,944	22,231	1,104	1,597	117,608	647	167	1,076	3,063.037	37	1,440	6,340.174	1,568	914	6,961	6,203	Koshi_town
菊 池 郡	24.28	4,075	13,908	673	1,380	127,186	407	123	582	1,402.352	17	1,815	4,960.813	1,070	565	5,017	4,500	Shisui_town
菊 池 郡	24.28	8,745	27,234	450	946	73,044	414	231	1,356	2,492.671	27	2,603	6,835.964	1,937	1,071	7,876	7,489	Nishigoshi_town
阿 蘇 郡	1,198.81	24,986	76,691	8,115	13,069	1,343,979	3,300	1,261	5,055	8,261,299	184	4,508	10,549.457	4,844	2,959	57,686	55,190	Aso_county
阿 蘇 郡	105.53	3,344	10,162	788	1,177	152,233	423	176	770	1,460.939	22	951	2,237.550	653	408	4,605	4,388	Aso_town
阿 蘇 郡	199.36	5,995	18,683	1,721	2,393	323,957	1,220	288	1,326	2,118.950	22	821	2,572.638	1,137	665	10,167	9,799	Ichinomiya_town
阿 蘇 郡	115.86	1,541	4,788	621	1,034	57,822	315	69	239	118.361	11	311	118.361	311	311	3,745	3,581	Aso_town
阿 蘇 郡	137.00	3,003	9,052	925	1,374	102,406	327	197	794	1,317.586	26	370	6,638.4	351	193	6,638	6,490	Minamioguni_town
阿 蘇 郡	60.7																	



県章(昭和41年3月31日制定)

県章は「くまもと」の「く」を図案化するとともに、九州の地形をデフォルメしたもので、中央の円は九州の中心に位置する本県を象徴し、伸びゆく県勢を力強くたくましく表現している。

The symbol of Kumamoto is stylized in the shape of *katakana* ク of くまもと (KUMAMOTO), and the geographical contour of the island of Kyushu. The circle in the middle of the design symbolizes the location of Kumamoto Prefecture and its strong and powerful central position.



県の木：くす
Comphor tree



県の鳥：ひばり
Lark



県の花：りんどう
Gentian



県の魚：くるまえば
Prawn

統計は、私たちが暮らしの現状を知り将来を予測するうえで重要な役割を果たしています。

このパンフレット「いま くまもとは・・・」は、熊本県の各分野の最新の基礎的データをグラフ等をまじえ、わかりやすく作成したものです。

学習の場等様々な機会に幅広くご活用いただければ幸いです。

Statistics play an important part in our life. When we know the present situation, only then do we have a chance to predict what will happen in the future.

This pamphlet, *Kumamoto Now*, clearly shows the latest Kumamoto data by using graphs.

We hope that this pamphlet is useful to those who can use this data for educational purposes.

《全国から見た熊本県》

(Comparison between national statistics and kumamoto prefectural statistics)

項目 Item	単位 Unit	熊本県 Kumamoto	全国 National	順位 Rank	調査年 Year of research	資料出所 Source
面積 Area	k m ²	7,402.59	377,846.58	15	1997	社会生活統計指標 Social Indicators by Prefecture
人口 Population	千人 thousand Persons	1,865	126,486	22	1998	推計人口 Population Estimates
人口密度 population density	人/k m ² persons	251.9	334.8	28	1997・1998	人口/面積 Population/Area
高齢人口比率 Ratio of aging population	%	20.2	16.2	12	1998	推計人口 Population Estimates
合計特殊出生率 ※ Total fertility rate	—	1.55	1.38	13	1998	人口動態統計 Population and Vital statistics of JAPAN
高齢者就業比率 Ratio of elderly workers	%	21.20	25.44	44	1995	国勢調査 Population Census
女性就業比率 Ratio of women workers	%	48.05	47.27	25	1995	国勢調査 Population Census
女性の管理職比率 Ratio of women employment control	%	11.54	9.83	4	1995	国勢調査 Population Census
農業従業者数(人口10万人あたり) Agricultural population (100 thousand persons)	人 persons	7,998	3,904	11	1995	農業センサス Census of Agriculture
農業粗生産額 Gross agricultural output	億円 one hundred million yen	3,616	99,886	5	1997	生産農業所得統計 Forestry, Fisheries, and Agricultural Earnings
商業従業者数(人口10万人あたり) Domestic trade Number of employees (100 thousand persons)	人 persons	8,364	9,127	30	1997	商業統計調査報告書 Census of commerce
年間商品販売額 Value of annual sales	百万円 million yen	5,052,698	627,556,411	24	1997	商業統計調査報告書 Census of commerce
工業従業者数(人口10万人あたり) Manufacturing Population (100 thousand persons)	人 persons	5,846	7,876	38	1997	工業統計調査 Census of Manufacturers
製造品出荷額等 Value of shipments	百万円 million yen	2,731,255	323,071,831	29	1997	工業統計調査 Census of Manufacturers
個人預金残高 individual deposit balance	千円 thousand yen	1,459.5	2,189.1	40	1999	金融経済統計月報 Financial and Economic Statistics Monthly
自己破産申立件数(人口10万人あたり) Bankruptcy per 100 thousand persons	件数 case	158.8	82.1	2	1998	司法統計年報 Annual Report of Judicial Statistics
持家比率 Owned houses	%	65.4	60.2	32	1995	国勢調査 Population Census
総実労働時間(1人平均月間) Average Monthly Hours Worked	時間 hours	161.7	156.6	10	1998	毎月労働統計調査 Monthly Labor Survey
現金給与総額(1人平均月間) Average Monthly Cash Earnings	円 yen	345,121	415,675	37	1998	毎月労働統計調査 Monthly Labor Survey
人口10万人に対する病院数 Hospital per 100 thousand persons	病院 hospitals	12.6	7.5	7	1996	医療施設調査 Survey of Medical Care Facilities
ホームヘルパー数(65歳以上高齢者1万人あたり) Homehelper per 10 thousand persons of 65years and older	人 persons	41.3	65.0	29	F.Y.1997	社会福祉行政業務報告 Statistical Report on Social Welfare Administration Services
社会奉仕活動の年間行動者率 Social services per year	%	33.4	25.3	10	1996	社会生活基本調査報告 Survey on Time Use and Leisure Activities
大学等への進学率 Percentage of students attending high school	%	35.8	44.2	38	1999	学校基本調査 School Basic Survey
大卒者の初任給 Starting Salary of University graduates	千円 thousand yen	男 M. 179.8 女 F. 169.6	195.5 186.3	42 41	1998	賃金構造基本統計調査報告 Basic Survey on Wage Structure
高卒者の初任給 Starting Salary of Upper secondary school graduates	千円 thousand yen	男 M. 143.1 女 F. 136.0	156.5 147.9	42 40	1998	賃金構造基本統計調査報告 Basic Survey on Wage Structure
平均寿命 Life expectancy	年 years	男 M. 77.3 女 F. 84.4	76.4 82.9	3 2	1995	社会生活統計指標 Social Indicators By Prefecture
献血率 Percentage of blood donation	%	7.2	4.9	1	1998	血液事業の現状 Report of Blood-Related Industry
半導体集積回路 出荷額 Value of semiconductor devices integrated circuits	百万円 million yen	416,450	5,921,718	4	1997	工業統計調査 Census of Manufacturers
パチンコ台数(人口10万人あたり) Pachinko per 100 thousand persons	台 machines	3,979	2,914	2	1998	熊本県警察本部 Kumamoto Prefectural Police Headquarters

(注)順位は大きい(長い)方から Order listed from the biggest(a long) number.

※合計特殊出生率は、一人の女性が一生の間に生むとした子供の数 Total fertility rate is defined here as the number of children a woman bears throughout her life

平成12年1月 編集・発行：熊本県企画開発部統計調査課 〒862-8570 熊本県熊本市水前寺6丁目18番1号
(Jan.2000) Editing・Publication: Planning and Development Department-Statistics & Research Division,
Kumamoto Prefectural Government 6-18-1, Suizenji, Kumamoto-city, Japan 862-8570
TEL 096-383-1111 (代表) (Prefectural operator) FAX 096-384-7544

インターネットでも統計情報をお知らせしています。Statistical information also available online

熊本県のホームページ URL 「統計くまもと最新情報」 Kumamoto prefectural home-page URL "The hot news of Statistic-Kumamoto"
http://www.kings.co.jp/kumamoto-pref/